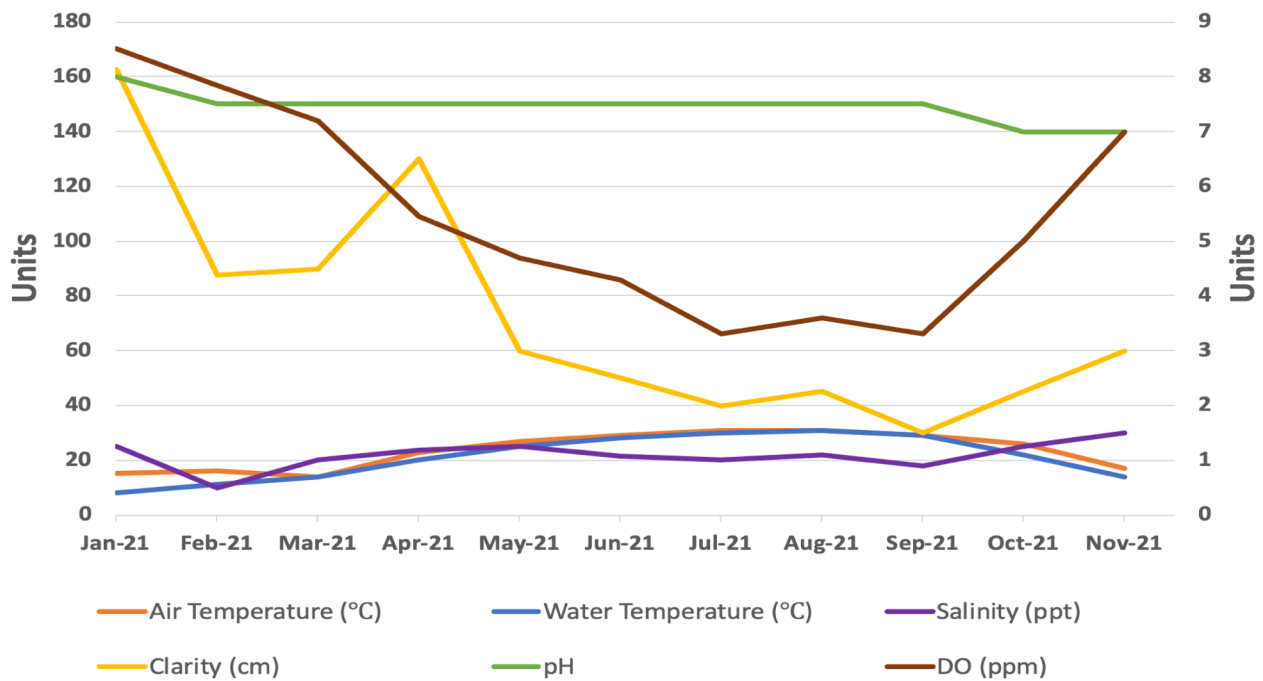


# CREEK WATCHER REPORT CARD

Riverland Terrace Public Boat Landing; Site CW1

	Standard	Score	Grade	Grading System	
Dissolved Oxygen	> 4 ppm	72.7%	<b>C</b>	A	90-100
Secchi Depth	> 30 cm	100%	<b>A</b>	B	80-89
pH	6.5-8.5	100%	<b>A</b>	C	70-79
Temperature	< 32.2 C	100%	<b>A</b>	D	60-69
Debris at Site	--	None	<b>A</b>	F	0-59



## 2021 Notes:

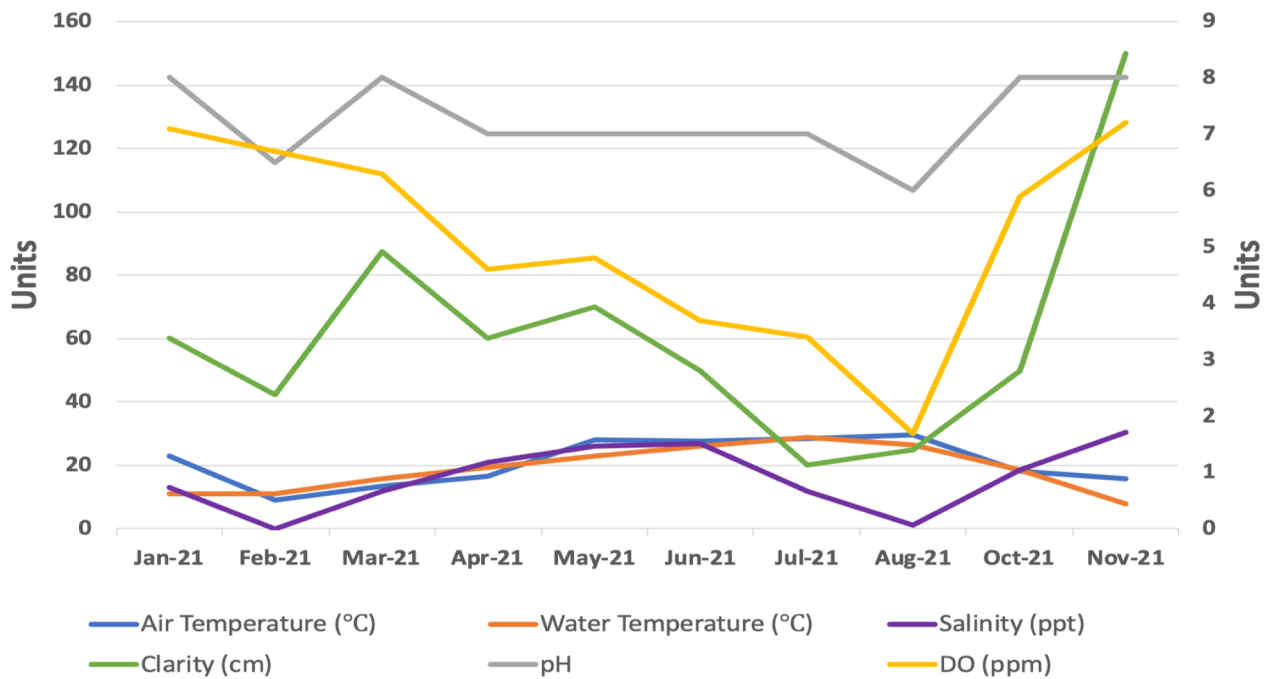
- Clear water found all year round with no debris!
- No impacts of dredging, vegetation loss, or eroded banks!
- No nurdles found!



# CREEK WATCHER REPORT CARD

Bulow Landing; Site CW2

	Standard	Score	Grade	Grading System	
Dissolved Oxygen	> 4 ppm	63.6%	<b>D</b>	A	90-100
Secchi Depth	> 30 cm	81.8%	<b>B</b>	B	80-89
pH	6.5-8.5	100%	<b>A</b>	C	70-79
Temperature	< 32.2°C	100%	<b>A</b>	D	60-69
Debris at Site	--	None	<b>A</b>	F	0-59



## 2021 Notes:

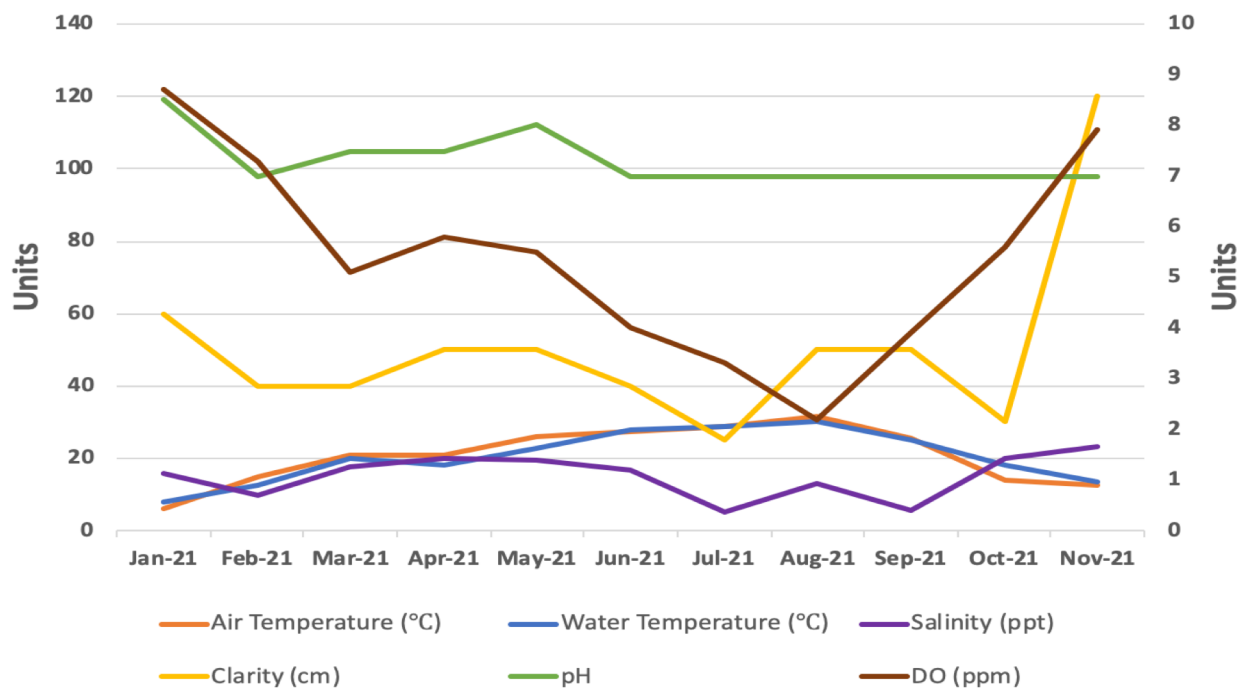
- Bulow saw smooth waters and some recreational activity
- Oil sheen found occasionally at this site with water tannic in color throughout the spring & summer
- No debris at this site for 2021!



# CREEK WATCHER REPORT CARD

Northbridge Park; Site CW3

	Standard	Score	Grade	Grading System	
Dissolved Oxygen	> 4 ppm	63.6%	<b>D</b>	A	90-100
Secchi Depth	> 30 cm	90.9%	<b>A</b>	B	80-89
pH	6.5-8.5	100%	<b>A</b>	C	70-79
Temperature	< 32.2°C	100%	<b>A</b>	D	60-69
Debris at Site	--	No debris 3/11	<b>F</b>	F	0-59



## 2021 Notes:

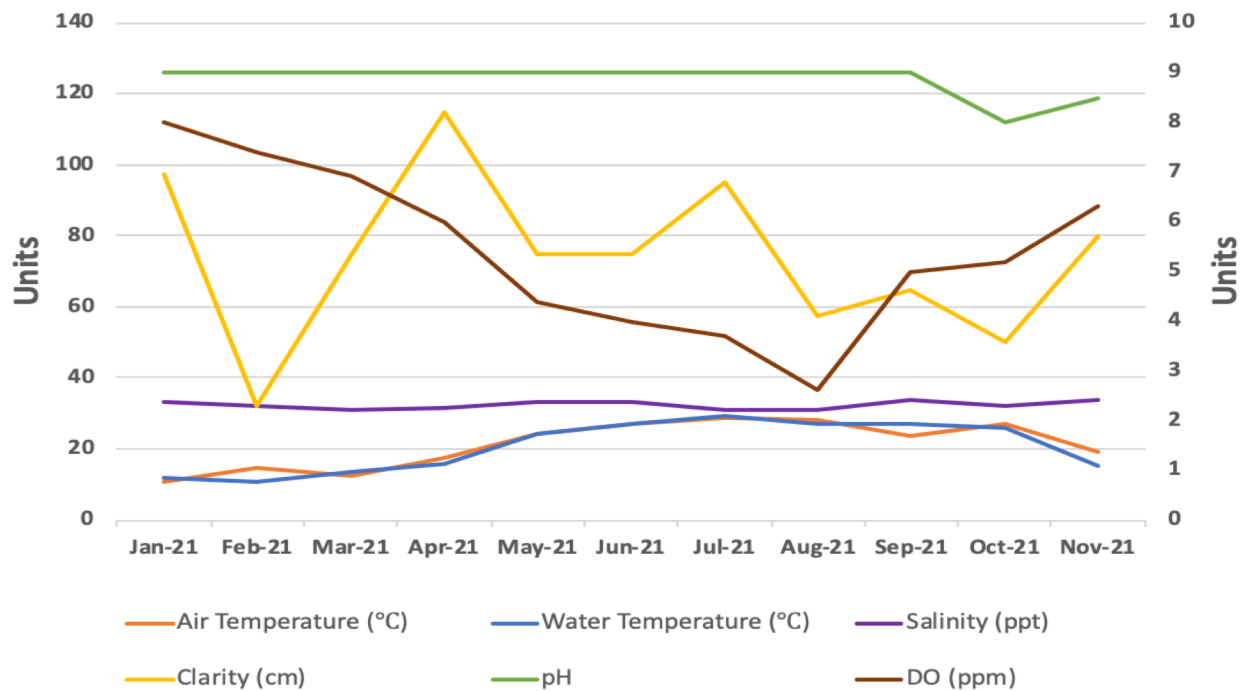
- Muddy water at Northbridge Park year round
- Debris found frequently throughout the year
- No nurdles at this site!



# CREEK WATCHER REPORT CARD

Bowens Island Restaurant Dock; Site CW4

	Standard	Score	Grade	Grading System	
Dissolved Oxygen	> 4 ppm	72.7%	<b>C</b>	A	90-100
Secchi Depth	> 30 cm	100%	<b>A</b>	B	80-89
pH	6.5-8.5	18.1%	<b>F</b>	C	70-79
Temperature	< 32.2°C	100%	<b>A</b>	D	60-69
Debris at Site	--	No debris 10/11	<b>A</b>	F	0-59



## 2021 Notes:

- Mostly clear water through out 2021 sampling
- A few waterfowl and many oysters found at CW4 this year!
- Green vegetation with no major observed negative impacts

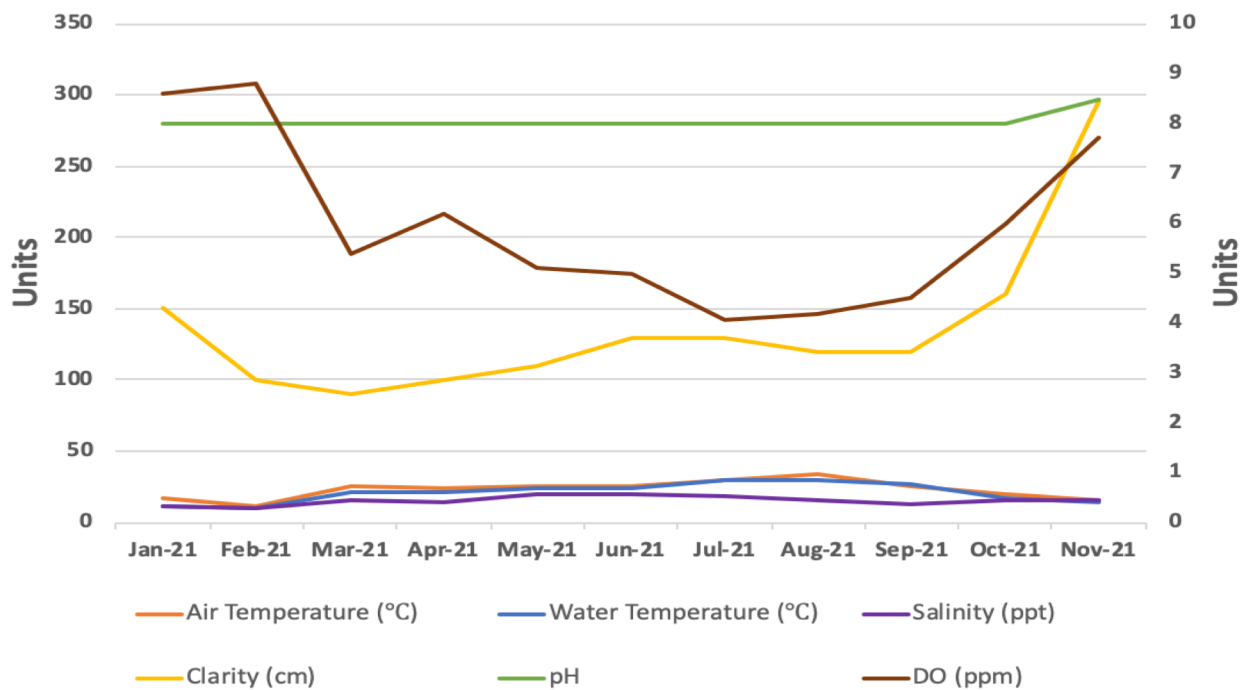




# CREEK WATCHER REPORT CARD

Bellinger Island; Site CW5

	Standard	Score	Grade	Grading System	
Dissolved Oxygen	> 4 ppm	100%	<b>A</b>	A	90-100
Secchi Depth	> 30 cm	100%	<b>A</b>	B	80-89
pH	6.5-8.5	100%	<b>A</b>	C	70-79
Temperature	< 32.2°C	100%	<b>A</b>	D	60-69
Debris at Site	--	None	<b>A</b>	F	0-59



## 2021 Notes:

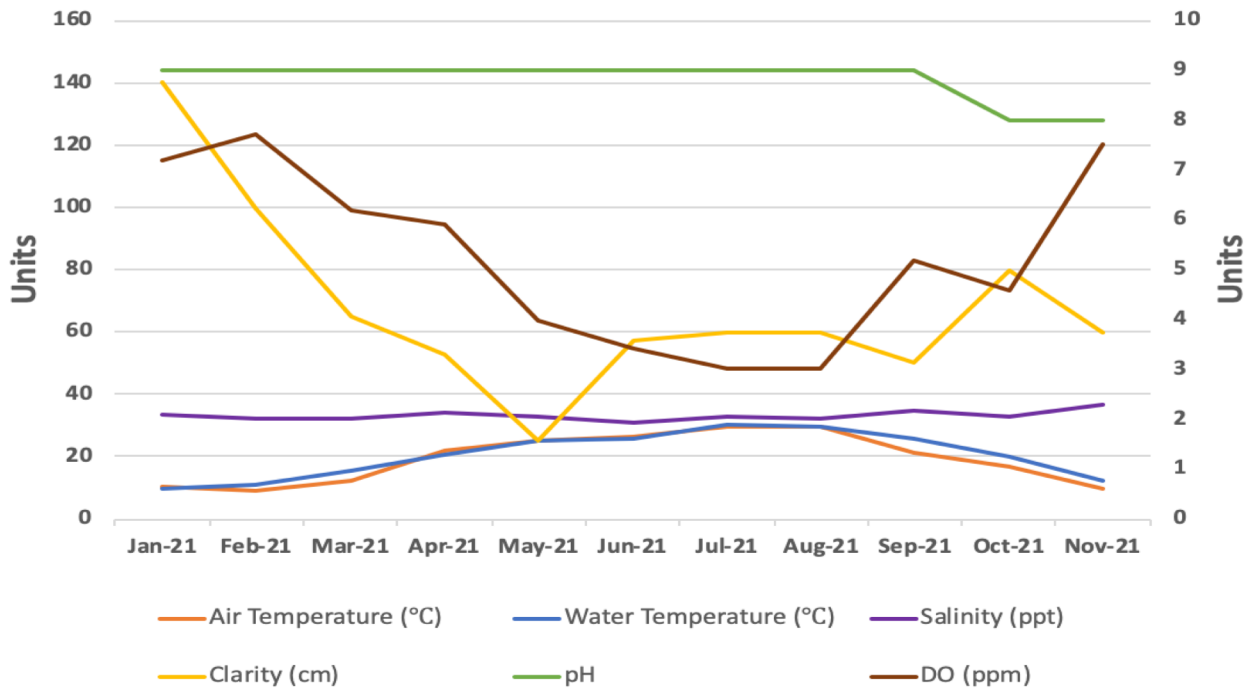
- Calm & smooth waters at CW5 all season with no flooding
- Tannic, clear water
- No debris reported at this site!



# CREEK WATCHER REPORT CARD

Mingo Point; Site CW6

	Standard	Score	Grade	Grading System	
Dissolved Oxygen	> 4 ppm	72.7%	<b>C</b>	A	90-100
Secchi Depth	> 30 cm	90.9%	<b>A</b>	B	80-89
pH	6.5-8.5	18.1%	<b>F</b>	C	70-79
Temperature	< 32.2°C	100%	<b>A</b>	D	60-69
Debris at Site	--	No debris 9/11	<b>B</b>	F	0-59



## 2021 Notes:

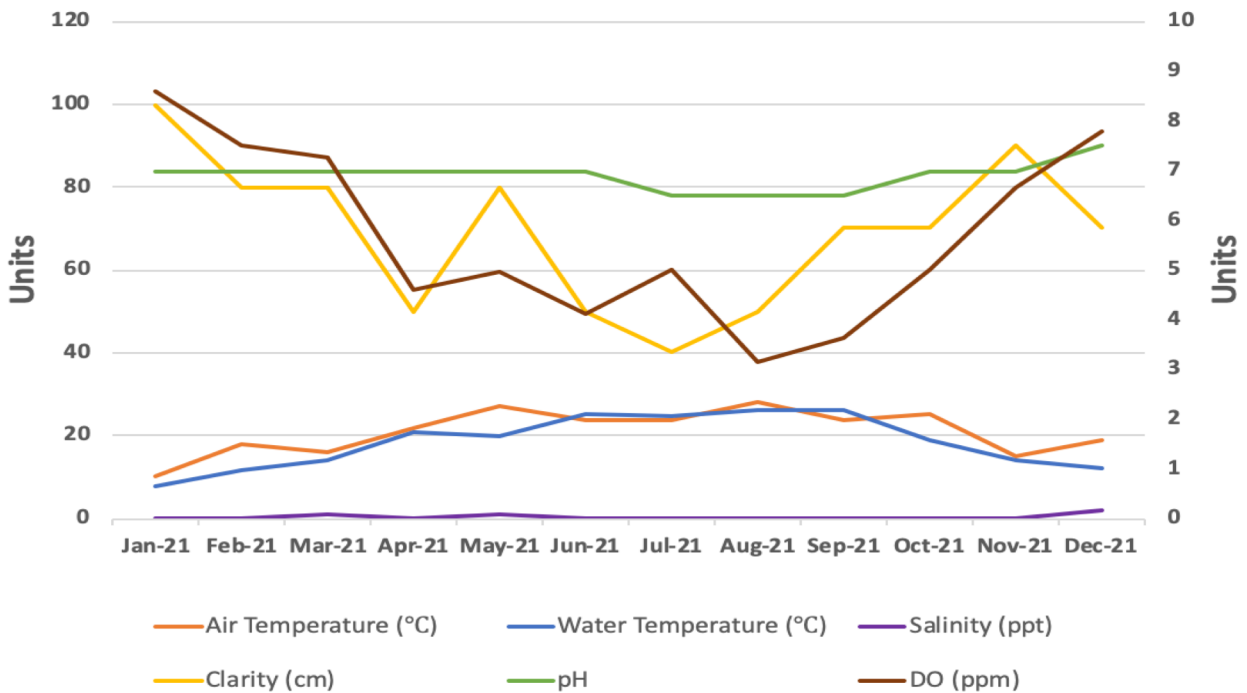
- Green tint to water year round at Mingo point
- Lots of organisms attached to the dock at this site!
- Rarely any debris for 2021



# CREEK WATCHER REPORT CARD

Herbert H. Jessen Public Boat Landing; Site CW8

	Standard	Score	Grade	Grading System	
Dissolved Oxygen	> 4 ppm	83.3%	<b>B</b>	A	90-100
Secchi Depth	> 30 cm	100%	<b>A</b>	B	80-89
pH	6.5-8.5	100%	<b>A</b>	C	70-79
Temperature	< 32.2°C	100%	<b>A</b>	D	60-69
Debris at Site	--	No debris 1/12	<b>A</b>	F	0-59



## 2021 Notes:

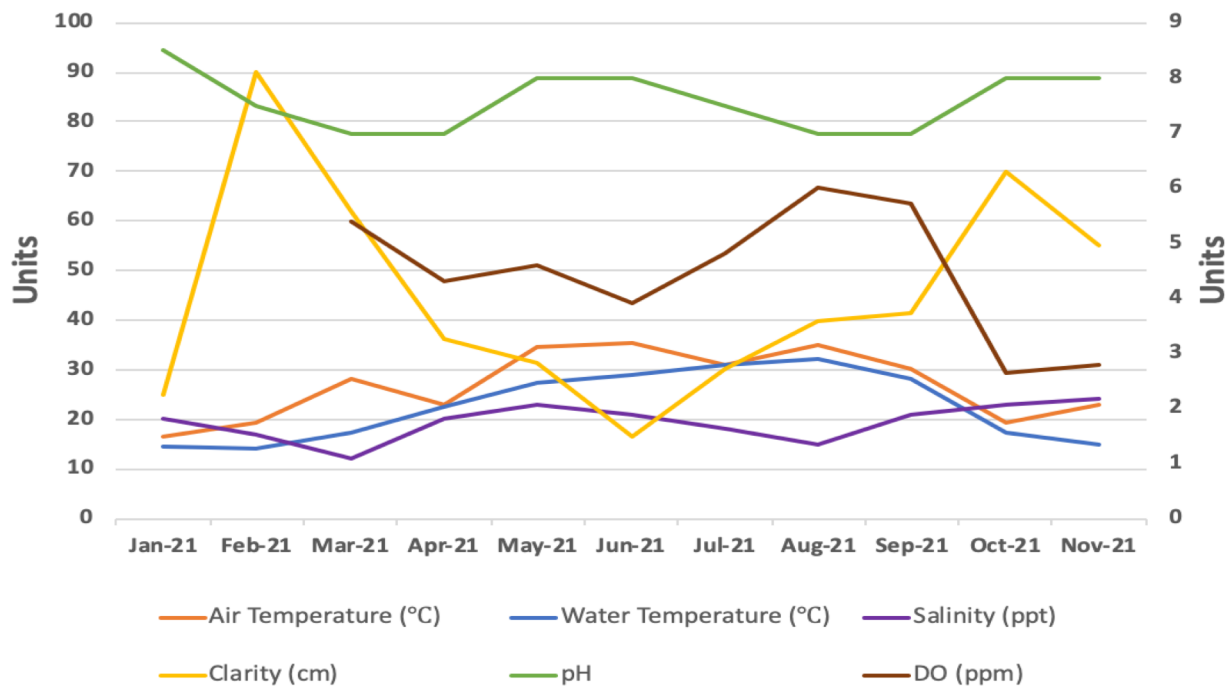
- Calm & clear water year round with heavy activity!
- No marine life seen at this site in 2021
- No negative impacts noted!



# CREEK WATCHER REPORT CARD

Paradise Island Public Boat Landing; Site CW10

	Standard	Score	Grade	Grading System	
Dissolved Oxygen	> 4 ppm	70%	<b>C</b>	A	90-100
Secchi Depth	> 30 cm	100%	<b>A</b>	B	80-89
pH	6.5-8.5	100%	<b>A</b>	C	70-79
Temperature	< 32.2°C	100%	<b>A</b>	D	60-69
Debris at Site	--	No debris 9/11	<b>A</b>	F	0-59



## 2021 Notes:

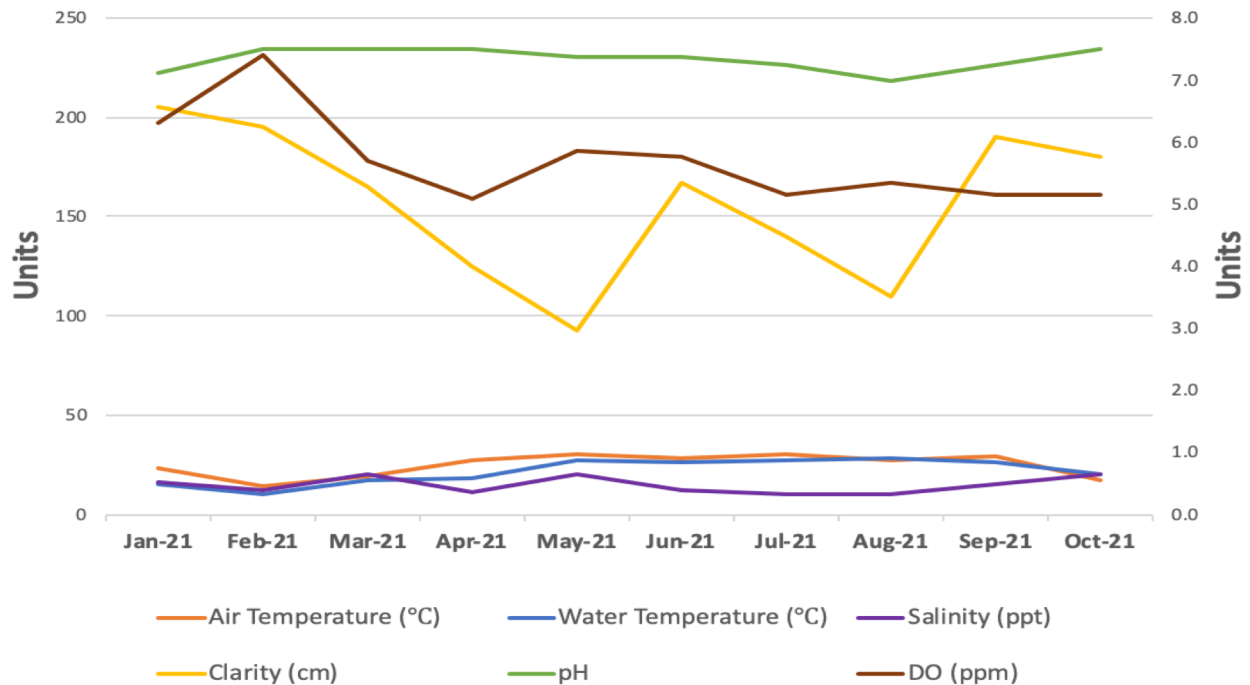
- Typically clear water with no tint
- Rarely any debris found at Paradise Island PBL
- Water movement year round at this site with recreational activity



# CREEK WATCHER REPORT CARD

Noisette Creek; Site CW11

	Standard	Score	Grade	Grading System	
Dissolved Oxygen	> 4 ppm	100%	<b>A</b>	A	90-100
Secchi Depth	> 30 cm	100%	<b>A</b>	B	80-89
pH	6.5-8.5	100%	<b>A</b>	C	70-79
Temperature	< 32.2°C	100%	<b>A</b>	D	60-69
Debris at Site	--	No debris 0/10	<b>F</b>	F	0-59



## 2021 Notes:

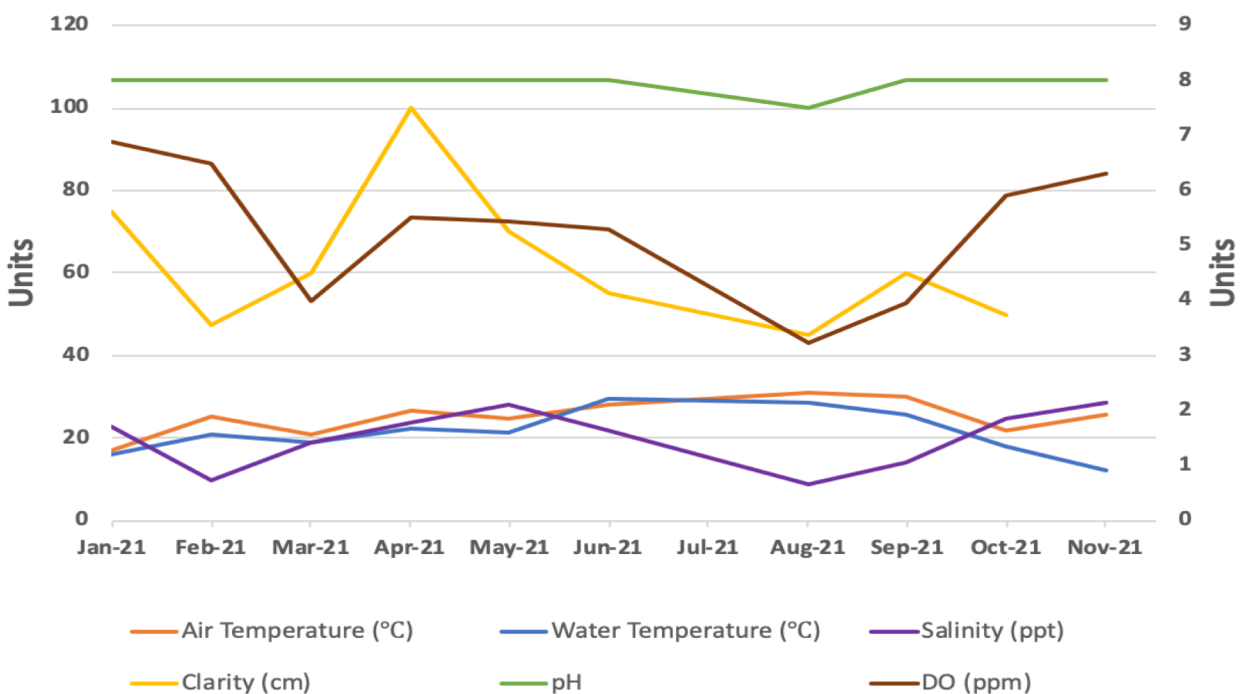
- Muddy waters at Noisette Creek year round
- Debris found at this site every month
- A lot of crabs, oysters, and snails found throughout the year!



# CREEK WATCHER REPORT CARD

Long Branch Creek; Site CW12

	Standard	Score	Grade	Grading System	
Dissolved Oxygen	> 4 ppm	72.7%	<b>C</b>	A	90-100
Secchi Depth	> 30 cm	100%	<b>A</b>	B	80-89
pH	6.5-8.5	100%	<b>A</b>	C	70-79
Temperature	< 32.2°C	100%	<b>A</b>	D	60-69
Debris at Site	--	No debris 11/11	<b>A</b>	F	0-59



## 2021 Notes:

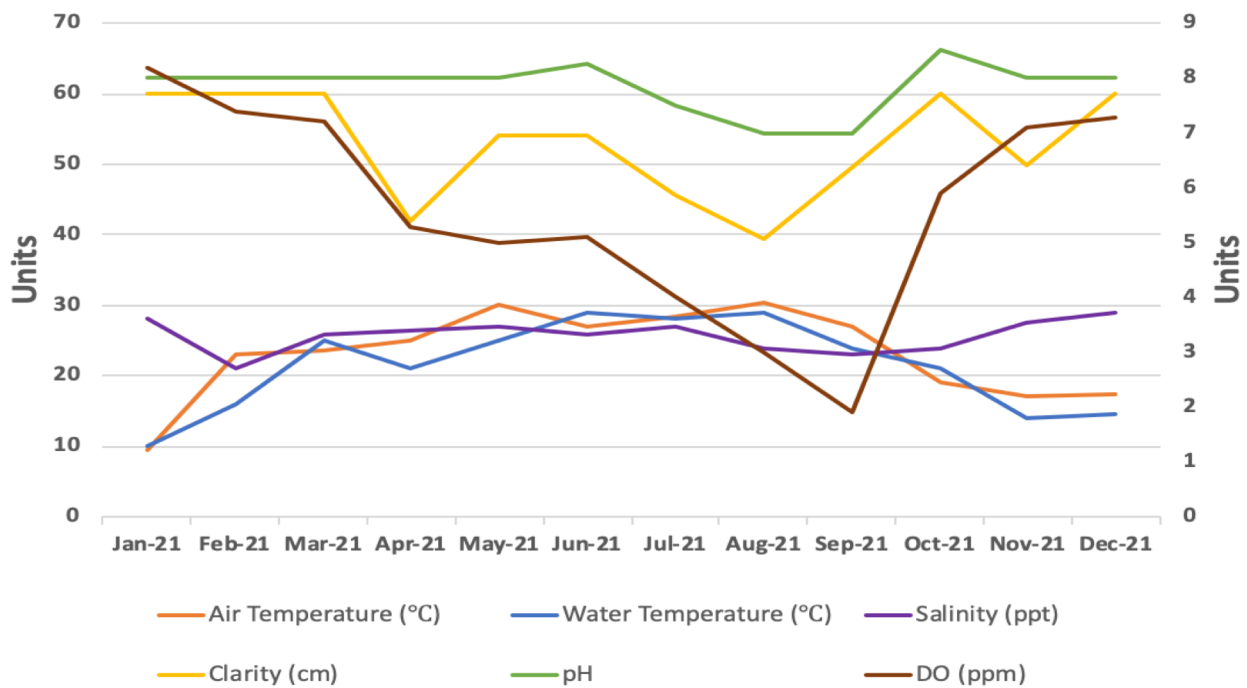
- Cloudy, brown water typical for Long Branch
- No debris found all year!
- High spike in water clarity throughout the spring & summer



# CREEK WATCHER REPORT CARD

Pitt Street Bridge; Site CW13

	Standard	Score	Grade	Grading System	
Dissolved Oxygen	> 4 ppm	66.7%	<b>D</b>	A	90-100
Secchi Depth	> 30 cm	100%	<b>A</b>	B	80-89
pH	6.5-8.5	100%	<b>A</b>	C	70-79
Temperature	< 32.2°C	100%	<b>A</b>	D	60-69
Debris at Site	--	None	<b>A</b>	F	0-59



## 2021 Notes:

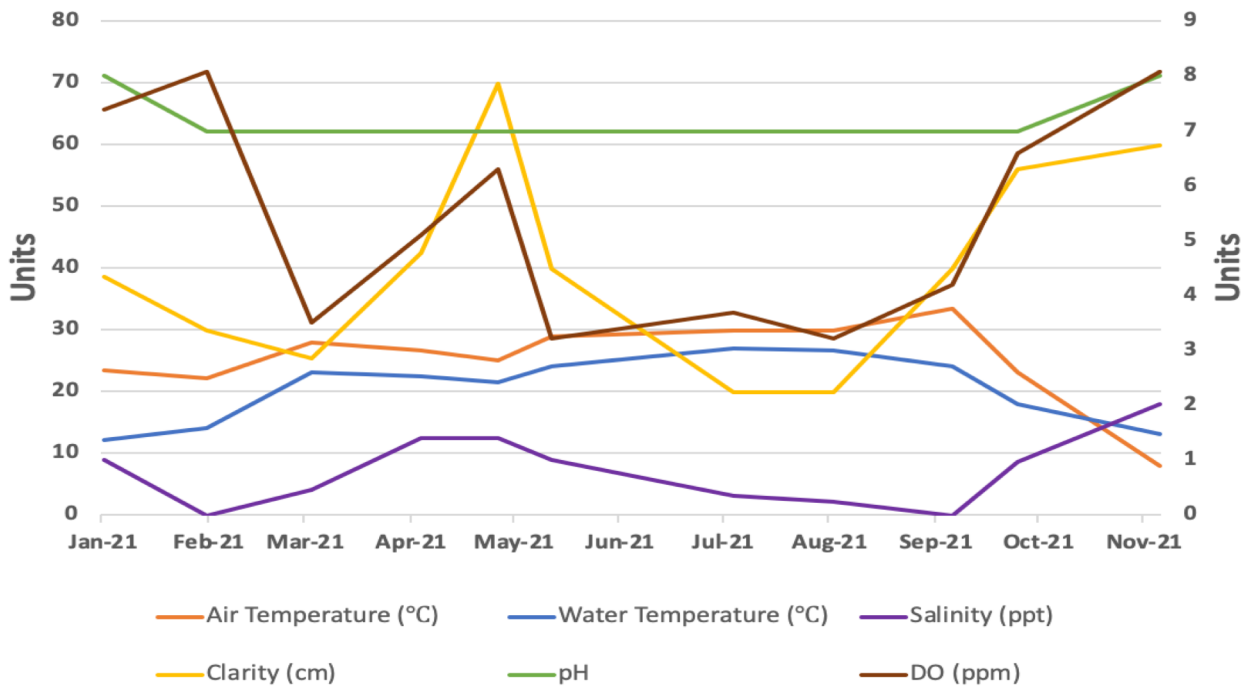
- Clear water throughout the year at Pitt Street Bridge in 2021
- A lot of snails found at this location through the summer
- No marine debris found in 2021!



# CREEK WATCHER REPORT CARD

Pierpoint Public Boat Landing; Site CW14

	Standard	Score	Grade	Grading System	
Dissolved Oxygen	> 4 ppm	63.6%	<b>D</b>	A	90-100
Secchi Depth	> 30 cm	72.7%	<b>C</b>	B	80-89
pH	6.5-8.5	100%	<b>A</b>	C	70-79
Temperature	< 32.2°C	90.9%	<b>A</b>	D	60-69
Debris at Site	--	No debris 6/II	<b>D</b>	F	0-59



## 2021 Notes:

- Calm & smooth water surface at Pierpoint PBL
- High recreational activity at this location
- A lot of debris found throughout 2021

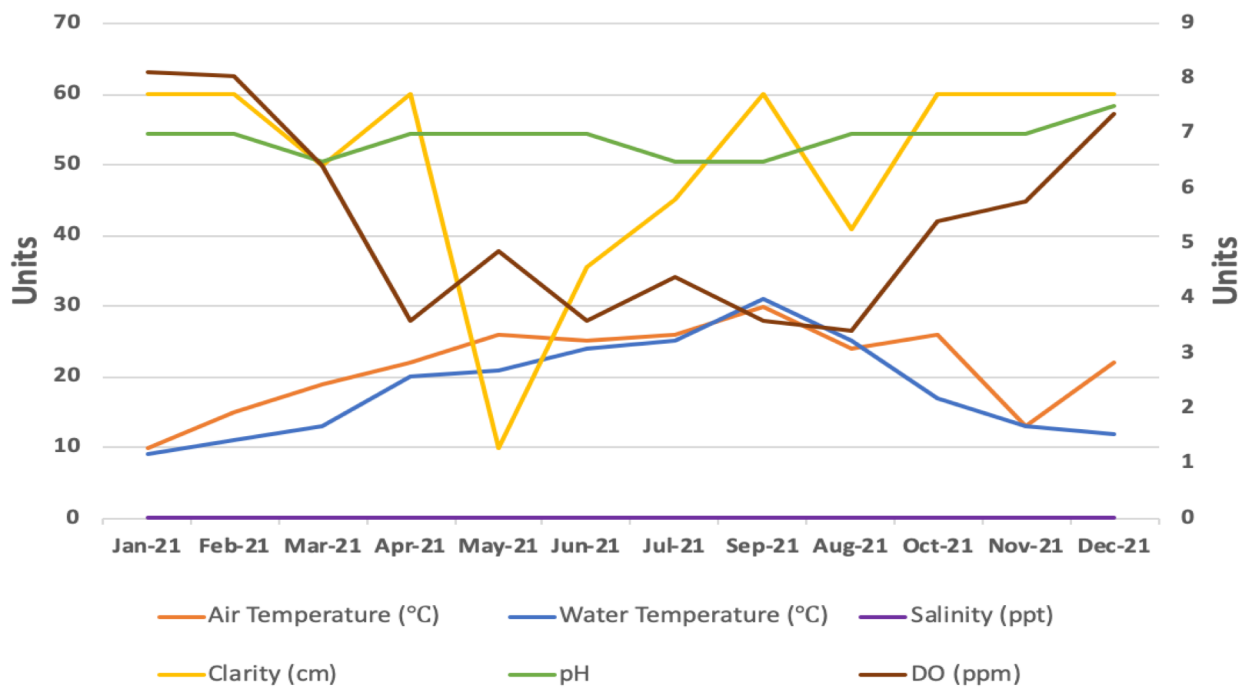




# CREEK WATCHER REPORT CARD

Bacon's Bridge; Site CW15

	Standard	Score	Grade	Grading System	
Dissolved Oxygen	> 4 ppm	66.7%	<b>D</b>	A	90-100
Secchi Depth	> 30 cm	91.7%	<b>A</b>	B	80-89
pH	6.5-8.5	100%	<b>A</b>	C	70-79
Temperature	< 32.2°C	100%	<b>A</b>	D	60-69
Debris at Site	--	No debris 12/12	<b>A</b>	F	0-59



## 2021 Notes:

- Mix between clear and tannic/brown water at this site
- Clear water surface throughout the year
- Nearby construction possibly impacting this site in 2021

